

Herman/2287
Beaus



DEPARTMENT OF THE ARMY

NEW ORLEANS DISTRICT, CORPS OF ENGINEERS

P.O. BOX 60267

NEW ORLEANS, LOUISIANA 70160-0267

REPLY TO
ATTENTION OF:

Operations Division
Western Evaluation Section

JUN 14 2010

SUBJECT: MVN 2010-1335 WB
General Permit NOD-20

Cameron Parish
Post Office Box 374
Cameron, Louisiana 70631

FILE

Gentlemen:

Receipt is acknowledged of your email dated June 11, 2010, requesting authority to install HESCO Baskets within an area commencing just east of Freshwater Bayou and extending westward to the community of Johnsons Bayou in Vermilion/Cameron Parishes to prevent oil encroachment into interior marshes that resulted from the Deepwater Horizon oil spill.

The proposed work is permitted under authority of General Permit NOD-20. This approval to perform work is valid for 5 years from the date of this letter. This authorization does not eliminate the need to obtain a Louisiana Coastal Use Permit or any other federal, state, or local approval, that may be required by law.

The following special conditions are made part of this authorization:

All construction activities should be temporary in nature and conducted on the gulfside of the baskets and the area landward of the HESCO baskets should be designated as a no-work zone.

All vehicular traffic should be prohibited landward of the HESCO baskets.

All construction activities should be conducted in a manner to avoid impacting resident flora and fauna communities to maximum extent practicable. Guidance should be requested from appropriate state or federal agencies when working in close proximity to rookerie and/or nesting areas.

FILE

You must contact the Project Manager in the Operations Division which is Tracy Falk who can be contacted at (504) 862-2971 prior to any deployment activities that could impact Freshwater Bayou which is a project waterway with the US Army Corps of Engineers.

FWD
Dube
OD-SW

FWD
for Semi
for 8D-5

Prior to any work, please contact Mr. Guthrie Perry with the Ruckerfeller Refuge at (337) 538-2276 to coordinate details of the project in the vicinity of the Refuge.

Prior to any deployment activities, please contact the US Fish and Wildlife Service concerning the proposed activities impacts on endangered species, particularly the piping plover.

The opinion has been made on the basis of information provided by your letter. If it is later established that you furnished erroneous data, you may be directed to alter or modify your plans, to remove structures you have installed, and/or to restore the work area pre-project conditions at your own expense. If it is established that you knowingly furnished erroneous data, you could also be subject to legal action.

The New Orleans District Regulatory Branch is committed to providing quality and timely service to our customers. In an effort to improve customer service, please take a moment to complete and return the attached Customer Service Survey or go to the survey found on our web site at <http://per2.nwp.usace.army.mil/survey.html>.

The drawings submitted with your letter are attached hereto and made a part of the record.

Sincerely,

Pete J. Serio
Chief, Regulatory Branch

See page 3 for copies furnished:

U.S. Fish & Wildlife Service
646 Cajundome Blvd., Suite 400
Lafayette, Louisiana 70506

Area Supervisor
National Marine Fisheries Service
c/o LSU Center for Wetland Resources
Baton Rouge, Louisiana 70803-7535

U.S. Environmental Protection Agency
Federal Activities Branch (6E-FT)
1445 Ross Avenue
Dallas, Texas 75202-2733


Louisiana Department of Environmental Quality
Office of Environmental Services
P.O. Box 4313
Baton Rouge, Louisiana 70821-4313

Louisiana Department of Natural Resources
Coastal Management Division
Post Office Box 44487
Baton Rouge, Louisiana 70804-4487

State Historic Preservation Office
Post Office Box 44247
Baton Rouge, Louisiana 70804-4247

Louisiana Department of Wildlife and Fisheries
Ecological Studies Section
Post Office Box 98000
Baton Rouge, Louisiana 70898-9000

U.S. Coast Guard
The Commander
Eighth Coast Guard District (OAN)
501 Magazine Street
New Orleans, Louisiana 70130-3396



Recommended Placement of
 HESCO Baskets/Sand Bags
 AREA 2 - Cameron Parish

OID	Id	Latitude	Longitude
231	27	29.72503	-93.00892
232	10	29.69356	-92.91113
233	9	29.66128	-92.83362
234	8	29.63340	-92.76661
235	7	29.62660	-92.75131
237	11	29.58868	-92.63050
241	5B	29.77542	-93.21801
242	31	29.76620	-93.16071
244	4	29.69963	-92.92662
251	13	29.58187	-92.59433
214	5A	29.57360	-92.53612

Cameron Parish HESCO/Sand - West Cameron

Legend


Priority

- 1 - Tier 1
- 2 - Tier 2
- 3 - Tier 3
- 4 - Tier 3

LA_Protection_Strategies

Class

- 1
- Protection Strategy Boom
- HESCO/Sand
- Protection Strategy
- Protection Strategy Sorbent Boom
- Parish Boundary



Cameron Parish HESCO/Sand - West Cameron

Legend

Priority

- 1- Tier 1
- 2- Tier 2
- 3- Tier 3
- 4- Tier 3

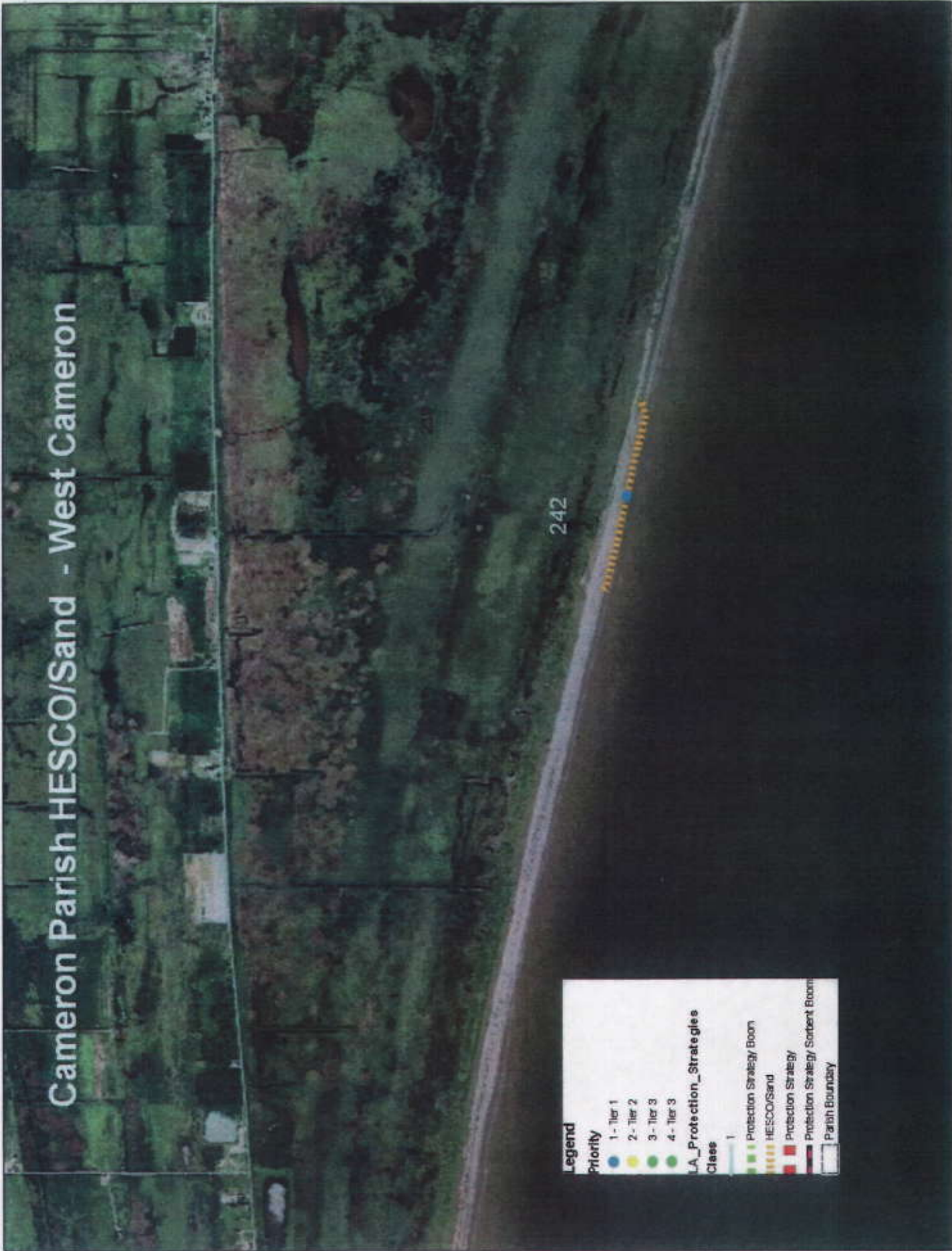
LA_Protection_Strategies

Class

- 1
- Protection Strategy Boom
- HESCO/Sand
- Protection Strategy
- Protection Strategy Sorbent Boom
- Parish Boundary



Cameron Parish HESCO/Sand - West Cameron



Legend

- Priority
 - 1 - Tier 1
 - 2 - Tier 2
 - 3 - Tier 3
 - 4 - Tier 3
- LA_Protection_Strategies
 - Class
 - 1
 - Protection Strategy Boom
 - HESCO/Sand
 - Protection Strategy
 - Protection Strategy Sorbent Boom
 - Parish Boundary

Cameron Parish HESCO/Sand - West Cameron

Legend


Priority

- 1 - Tier 1
- 2 - Tier 2
- 3 - Tier 3
- 4 - Tier 3

LA_Protection_Strategies

Class

- 1
- Protection Strategy Boom
- HESCO/Sand
- Protection Strategy
- Protection Strategy Siltent Boom
- Parish Boundary



Duke, Ronnie W MVN

From: Joseph "Jay" Pecot [Jay.Pecot@LA.GOV]
Sent: Tuesday, June 08, 2010 4:32 PM
To: Lea Ann Baker
Cc: Karl Morgan; Christine Charrier; Regina Staten; Chris Melton; Kaili Mills; Duke, Ronnie W MVN; Myles Hebert (mh_cppj@camtel.net)
Subject: Cameron Parish Hesco Basket/Sand Bag Installations

Attachments: image001.jpg; 3330_001.pdf



image001.jpg (3
KB)



3330_001.pdf (1
MB)

Lea Ann, please log in and assign EUA #.

FYI - Additional information will be requested for this project, all will be copied when response is recieved.

JayPecot - Staff Scientist DCL-A
Louisiana Department of Natural Resources
Coastal Management Division
617 N. 3rd Street
Baton Rouge, LA 70802
Phone: [REDACTED] Fax: [REDACTED]

From: Karl Morgan
Sent: Tuesday, June 08, 2010 3:58 PM
To: Joseph "Jay" Pecot; Regina Staten
Subject: FW: Attached Image (UNCLASSIFIED)

Here are the plats, but there is an error on a coordinate. I will forward more emails on this following

A corrected list of coordinates is promised.

From: Keith Lovell
Sent: Tuesday, June 08, 2010 3:24 PM
To: Karl Morgan
Subject: RE: Attached Image (UNCLASSIFIED)

Karl:

Zee has asked that we send the permit application to james.b.mcpherson@uscg.mil. I have forwarded him the .pdfs with the chart and map already.

-Keith

From: Keith Lovell
Sent: Tuesday, June 08, 2010 9:43 AM
To: Karl Morgan
Subject: RE: Attached Image (UNCLASSIFIED)

Cameron Parish will be the applicant - the EOC in Cameron (Clifton) will be the contact person with the parish. However, Chris Williams's group will be preparing response comments. I don't what kind of coordination has taken place with the refuge.

-Keith

From: Keith Lovell
Sent: Tuesday, June 08, 2010 9:03 AM
To: Karl Morgan
Subject: FW: Attached Image (UNCLASSIFIED)

FYI

From: Jerome Zeringue
Sent: Tuesday, June 08, 2010 8:58 AM
To: Keith Lovell
Cc: Sara Krupa; Antoinette DeBosier
Subject: FW: Attached Image (UNCLASSIFIED)

Keith,

In anticipation of the meeting this morning I am forwarding a request for permit by the LANG, as requested by Capt. Laferriere to advance the Hesco/Sand bag mission as identified in the plan. Could you please assist and let me know if you need any additional information.

POC will be Cameron EOC

Thanks

Jerome Zeringue

Deputy Director

clip_image001

450 Laurel Street, Baton Rouge, LA 70801

 (Phone)

[REDACTED] (Fax)


jzee@la.gov <mailto:sandy.trahan@la.gov> (Email)

From: Conway, Carey B MAJ NG NGLA [mailto:carey.conway@us.army.mil]
Sent: Monday, June 07, 2010 12:00 PM
To: Jerome Zeringue
Subject: FW: Attached Image (UNCLASSIFIED)

Classification: UNCLASSIFIED

Caveats: NONE

2. White Lake to Calcasieu Lake in Vermilion and Cameron Parishes (all Priority 1)



OIDs from UCCP	IDs from UCCP	Latitude	Longitude
231	27	29.72503	-93.00992
232	10	29.69356	-92.91113
233	9	29.66128	-92.83362
234	8	29.63340	-92.76661
235	7	29.62660	-92.75131
237	11	29.58868	-92.63050
241	5B	29.77542	-93.21801
214	5A	29.57360	-92.53612
242	31	29.76620	-92.16071
244	4	29.69963	-92.92662
251	13	29.58187	-92.59433

Duke, Ronnie W MVN

6/11/10 - Pete game verbal

JCS - 10-052

From: Serio, Pete J MVN
Sent: Friday, June 11, 2010 6:09 AM
To: Duke, Ronnie W MVN
Subject: FW: Cameron parish boom plan/ hesco plan (UNCLASSIFIED)

Attachments: Fw: EUA 10-052 HESCO Baskets Cameron Parish



MVN-2010-01335-WB

Fw: EUA 10-052
HESCO Baskets C...

Pete Serio
Chief, Regulatory Branch
504-862-2255

In order to assist us in improving our service to you, please complete the survey found at: <http://per2.nwp.usace.army.mil/survey.html>

-----Original Message-----

From: Lee, Alvin B COL MVN
Sent: Friday, June 11, 2010 5:34 AM
To: 'Keeling, Barry COL'
Cc: Serio, Pete J MVN
Subject: RE: Cameron parish boom plan/ hesco plan (UNCLASSIFIED)

Barry,

The link below is not allowing access to the map. Please ensure Pete Serio, my Regulatory Chief gets the updated map for discussions this morning. Garret Graves sent me the LADNR emergency permit approval from yesterday.

v/r

Al

-----Original Message-----

From: Keeling, Barry COL [mailto:barry.keeling@us.army.mil]
Sent: Thursday, June 10, 2010 6:39 PM
To: Lee, Alvin B COL MVN
Subject: Fw: cameron parish boom plan/ hesco plan (UNCLASSIFIED)

Al here is the map with the points for the HESCO Barry D. Keeling
J3/5/7
COL, AV, LANG
[REDACTED]

From: Liotta, Michael T Mr CIV NGLA
To: Keeling, Barry COL
Sent: Thu Jun 10 18:26:32 2010
Subject: cameron parish boom plan/ hesco plan (UNCLASSIFIED)

Classification: UNCLASSIFIED

Caveats: FOUO

Sir, here is a link to the pdf that was created yesterday. \\Nglashcbsvj8fsc\CFMO
\External\NH_oil_spill\HESCOvsCameronboomplan20100609.pdf <file:///\\Nglashcbsvj8fsc\CFMO
\External\NH_oil_spill\HESCOvsCameronboomplan20100609.pdf>

I just received an excel spreadsheet with revised points from 225th HQ, we are working
that map now, should have within the hour if you need that one.

Mike Liotta

GIS Manager

Louisiana National Guard

mike.liotta@us.army.mil <mailto:mike.liotta@ng.army.mil>

██████████ office

██████████ cell

██████████ fax

RCAS Map Website:

<http://maps.la.ngb.army.mil/>

Classification: UNCLASSIFIED

Caveats: FOUO

BOBBY JINDAL
GOVERNOR



ROBERT D. HARPER
SECRETARY

State of Louisiana
DEPARTMENT OF NATURAL RESOURCES
OFFICE OF COASTAL MANAGEMENT

June 10, 2010

CERTIFIED MAIL
NO. _____

Cameron Parish
P.O. Box 374
Cameron, LA 70631
Attn: Clifton Hebert

RE: EUA 10-052

Cameron Parish

Description: Emergency placement of HESCO Baskets and Sandbags/sand. HESCO Baskets will be located 50' to 100' seaward of vegetated areas. There will be no impacts to vegetated areas. There are no HESCO baskets on the Rockefeller Wildlife Management Area. Equipment and HESCO Baskets will be airdropped or brought in by barge. A small bobcat will be brought in by barge. No additional dredge or fill is required.

Location: (238) Lat. 29° 42' 19.60"N, Long. 93° 48' 34.61"W;
(239) Lat. 29° 44' 00.09"N, Long. 93° 44' 25.29"W;
(240) Lat. 29° 45' 52.43"N, Long. 93° 19' 49.68"W;
(242) Lat. 29° 45' 58.34"N, Long. 93° 09' 38.54"W;
(245) Lat. 29° 45' 59.65"N, Long. 93° 29' 23.58"W;
(243) Lat. 29° 44' 47.12"N, Long. 93° 40' 38.96"W;
(246) Lat. 29° 46' 04.44"N, Long. 93° 25' 03.44"W;
(228) Lat. 29° 45' 50.15"N, Long. 93° 22' 23.03"W;
Access to the site: from Highway 82 onto beach.

Cameron Parish, LA

Dear Mr. Hebert:

We have reviewed the information presented to the Office of Coastal Management (OCM) in your Emergency Use Authorization amendment request dated June 10, 2010. Pursuant to the provisions contained in the LAC (Title 43, Part I, Chapter 7 §723.B.3.), the Emergency Use Authorization request is hereby granted. This Emergency Use Authorization provides only for that work necessary to accomplish that work described above necessary to protect the marshlands from oil spill contamination and is contingent upon acceptance of the following conditions:

Post Office Box 44487 • Baton Rouge, Louisiana 70804-4487
617 North Third Street • 10th Floor • Suite 1078 • Baton Rouge, Louisiana 70802
(225) 342-7591 • Fax (225) 342-9439 • <http://www.dnr.louisiana.gov>
An Equal Opportunity Employer

1. This Emergency Use Authorization is strictly limited to the activity as described in your request and accompanying plats.
2. Dredge and fill activities for site access are not authorized unless specifically described in the work statement of this letter.
3. The applicant agrees, by virtue of the commencement of authorized activities, to submit to OCM, a complete application packet (\$100 application fee, Joint Application Form, vicinity plats, plan plats, cross section plats, etc.) for the activity not more than thirty (30) days from the date of this authorization. You may obtain a free application packet by calling our office at (225) 342-7591 or (800)-267-4019; or by visiting our website at <http://www.dnr.state.la.us/crm/coastmgt/cup/cup.asp>.
4. The applicant agrees, by virtue of the commencement of authorized activities, to avoid to the maximum extent practicable, vegetated wetland impacts, and if necessary to mitigate for those unavoidable adverse impacts to vegetated wetlands, including submerged aquatics, should OCM determine that mitigation is necessary. Should OCM deem mitigation to be necessary, the applicant agrees, by virtue of the commencement of authorized activities, to submit and fulfill a mitigation plan that has been approved by OCM.
5. The applicant agrees, by virtue of the commencement of authorized activities, to adjust, alter, or remove any structure or other evidence of the authorized emergency use if, in the sole opinion of OCM, it proves to be beyond the scope of the authorized activity or has been abandoned.
6. The applicant agrees, by virtue of the commencement of authorized activities, to hold and save the State of Louisiana, the Department of Natural Resources (DNR), and their officers and employees harmless from any damage to persons or property which might result from the emergency use.
7. The applicant agrees, by virtue of the commencement of authorized activities, to certify that the emergency use has been completed in an acceptable and satisfactory manner and in accordance with the plans and specifications approved by OCM as referenced herein. OCM may, when it deems appropriate, require that such certification be given by a registered engineer.
8. The applicant agrees, by virtue of the commencement of authorized activities, to ensure that this Emergency Use Authorization, or a copy thereof, shall be available for inspection at the work site at all times during operations.

9. The applicant agrees, by virtue of the commencement of authorized activities, to notify OCM of the date on which initiation of the authorized emergency activity began. The applicant shall notify OCM by mailing the enclosed green initiation card on the date of initiation of the authorized activities.
10. The applicant agrees, by virtue of the commencement of authorized activities that should changes in the location or the section of the existing waterways, or in the generally prevailing conditions in the vicinity be required in the future, in the public interest, applicant shall remove the sandbags and restore the site upon request of OCM.
11. Unless otherwise specified, this Emergency Use Authorization will expire 30 days from the date of this letter, if the work has not been initiated or if the applicant has not submitted a complete Coastal Use Permit Application to OCM for the authorized activity. This expiration condition will be waived only if the applicant notifies OCM of the reason(s) for the delay and proposes an acceptable schedule for initiation of the work, or submits a complete Coastal Use Permit Application.
12. The following conditions have been provided by the Louisiana Department of Wildlife and Fisheries

Ecological Studies:

The sand utilized in this project shall be free of contamination and suitable for use in coastal restoration projects.

Sand bags and slings should be constructed of benign materials and in such a manner that they do/will not pose a threat to fish and wildlife (e.g. birds, marine mammals, turtles, etc.) through entanglement, entrapment, ingestion, etc.

Louisiana Natural Heritage Program:

The Louisiana Natural Heritage Database indicates the presence of bird nesting colonies within one mile of this proposed project. If the project will be occurring during the nesting season (Feb 16th - Sept. 15th) please consult with the Michael Seymour the Louisiana Natural Heritage Program Ornithologist at [REDACTED]

Our Database also indicates that several federally listed or state rare species and natural communities are known to occur in the area. These species and communities include sea piping plover, grass beds, coastal mangroves, and manatees.

Fisheries:

The structures (i.e. hesco baskets and sand bags) must be removed entirely after threat of oil entering the project area is over. That should be defined specifically as within 30 days of the end of significant oiling of area beaches.

Wildlife Management Area: (Rockefeller WMA and Game Preserve)

Prior to any activities on Rockefeller Refuge please contact Mr. Guthrie Perry [REDACTED] to coordinate details of the project. Additionally the refuge would like to work with all parties involved to locate specific sites for placement of HESCO/Sand bags for plug construction. The refuge would like the discretion to leave sand dykes in place after the threat of the oil spill has ended. No dykes will be left in place that would restrict egress and ingress of marine organisms.

13. In order to ensure the safety of all parties, the permittee shall contact the Louisiana One Call System (1-800-272-3020) a minimum of 48 hours prior to the commencement of any excavation (digging, dredging, jetting, etc.) or demolition activity.
14. All hard structures (including but not limited to sheet pile and riprap) must be marked/lighted in accordance with U. S. Coast Guard regulations. These markers/lights, if required, must be maintained at the site until such time as all potential hazards to navigation are removed. All hard structures shall be removed upon the determination by State and Federal regulatory authorities that there is no longer a significant risk of contamination from the BP Horizon Oil spill to lands in this project area or within two (2) years from the date of this signed authorization, whichever comes first, unless specifically directed to handle otherwise by the ATF permit for this activity.
15. Please be aware that pipelines/flowlines may be in the vicinity of the proposed HESCO Baskets and Sandbag locations. Every effort must be made to avoid damage to these potential lines.
16. The applicant shall provide post-project photographs clearly showing the entire permitted work areas. The post-project documentation shall be acquired (photos actually taken) and submitted within 15 days following completion of the project. The applicant shall notify OCM of the date of completion of permitted activities within 5 working days of completion.
17. This authorization is not valid unless the applicant agrees to the terms and conditions provided for herein by executing in the space provided below.

EUA 10-052
Cameron Parish
June 10, 2010
Page 5

Should you have any questions or need additional help, please feel free to contact Christine Charrier, Permits Program Manager, at [REDACTED]

Sincerely,



Karl Morgan,
Acting Administrator

AGREED TO AND ACCEPTED this _____ day of _____, 200_____

by _____
(applicant's signature)

KM/kl

Attachments (green card and plats)

CC: Pete Serio, COE w/plats
David Butler, LDWF w/plats
Peggy Rooney, OCM/SS w/plats
Kaili Mills, OCM/FI w/plats
Myles Hebert, Cameron Parish w/plats

OBJECTID	Id	Priority	Date_	Parish	X	Y	SHAPE_Leng	Class	Notes
238	35	1	5/11/2010	Cameron	-93.80961476870	29.70544566890	5630	3	2 4ft overtop use existing beach matieral
239	32	1	5/11/2010	Cameron	-93.74035758330	29.73335754240	5266	3	2 4ft overtop use existing beach matieral
240	34	1	5/11/2010	Cameron	-93.33046582570	29.76456470570	2341	3	beach scour 3ft tide goes into marsh HESCO
242	31	1	5/11/2010	Cameron	-93.16070555570	29.76620470060	1085	3	many small washouts
245	29	1	5/11/2010	Cameron	-93.48988293660	29.76656883060	23786	3	many small medium 2 4ft washouts
243	30	1	5/11/2010	Cameron	-93.67748755610	29.74642304570	691	3	2 4ft overtop use existing beach matieral
246	29	1	5/13/2010	Cameron	-93.41762341230	29.76790136860	3549	3	block culverts many washouts HESCO
228	33	1	5/11/2010	Cameron	-93.37306523100	29.76393100360	5249	3	block culverts many washouts HESCO

Herman, Darlene C MVN

From: Duke, Ronnie W MVN
Sent: Monday, June 14, 2010 2:12 PM
To: Herman, Darlene C MVN
Subject: FW: EUA 10-052 HESCO Baskets Cameron Parish

For your information!!!!

-----Original Message-----

From: Antoinette DeBosier [mailto:Antoinette.DeBosier@LA.GOV]
Sent: Friday, June 11, 2010 2:35 PM
To: Duke, Ronnie W MVN
Subject: Re: EUA 10-052 HESCO Baskets Cameron Parish

Ronnie,

We have tried to send to you twice and it comes back. Please let me know what size you can take. The file is 14 meg (big) Thanks Toni Sent via BlackBerry by AT&T

-----Original Message-----

From: "Duke, Ronnie W MVN" <Ronnie.W.Duke@usace.army.mil>
Date: Fri, 11 Jun 2010 11:16:32
To: Antoinette DeBosier<Antoinette.DeBosier@LA.GOV>
Subject: RE: EUA 10-052 HESCO Baskets Cameron Parish

Tony, we never received an official request to perform the subject work. We asked Jerome in our conference call this morning to submit a request for authorization so we may proceed in issuing a NOD-20 emergency permit.

-----Original Message-----

From: Antoinette DeBosier [mailto:Antoinette.DeBosier@LA.GOV]
Sent: Friday, June 11, 2010 9:23 AM
To: Daigle, Michelle C MVN; Jerome Zeringue
Cc: Alonzo R Luce; Louis Buatt; Stephen Chustz (DNR); Lee, Alvin B COL MVN; Accardo, Christopher J MVN; Colletti, Jerry A MVN; Serio, Pete J MVN; Duke, Ronnie W MVN; Mayer, Martin S MVN; Farabee, Michael V MVN; Mujica, Joaquin MVN; Schilling, Emile F MVN; Clark, Karl J MVN; Stack, Michael J MVN; Jones, Heath E MVN
Subject: RE: EUA 10-052 HESCO Baskets Cameron Parish

Thanks Michelle.

I just got a confirmation call from the parish rep., Cliff Hebert, confirming that he has entered the project into WebEOC as a mission request. All future communication will be with the Parish and Jerome Zeringue on this EUA.

Thanks again,

Toni

-----Original Message-----

From: Daigle, Michelle C MVN [mailto:Michelle.C.Daigle@usace.army.mil]
Sent: Friday, June 11, 2010 7:39 AM
To: Jerome Zeringue
Cc: Alonzo R Luce; Louis Buatt; Stephen Chustz (DNR); Lee, Alvin B COL MVN; Accardo, Christopher J MVN; Colletti, Jerry A MVN; Serio, Pete J MVN; Duke, Ronnie W MVN; Mayer, Martin S MVN; Farabee, Michael V MVN; Mujica, Joaquin MVN; Schilling, Emile F MVN; Clark, Karl J MVN; Antoinette DeBosier; Stack, Michael J MVN; Jones, Heath E MVN
Subject: RE: EUA 10-052 HESCO Baskets Cameron Parish

Mr. Zeringue,

As a summary of our meeting this morning, Pete Serio, Chief, Regulatory Branch USACE, has provided a verbal approval for the subject work with the conditions discussed including prohibition of Hesco baskets on the refuge without approval. Other stipulations will be included in the written approval. Also, in order to assist the National Guard in planning missions and to provide visibility of permit status to all agencies, parishes will enter all permit requests in WEBEOC in addition to the protocol already established of sending the permit request directly to USACE. All agencies will track progress in WEBEOC.

Thank you,

Michelle C. Daigle
Chief, Navigation Function
U. S. Army Corps of Engineers, New Orleans District
(504) 862-2731
(504) 220-2976 (cell)

-----Original Message-----

From: Antoinette DeBosier [mailto:Antoinette.DeBosier@LA.GOV]
Sent: Thursday, June 10, 2010 6:08 PM
To: Jerome Zeringue
Cc: Alonzo R Luce; Daigle, Michelle C MVN; Louis Buatt; Stephen Chustz (DNR)
Subject: Re: EUA 10-052 HESCO Baskets Cameron Parish

The corps has denied until you demonstrate that this is an emergency. Please call the mission back for now.

Sent via BlackBerry by AT&T

From: Jerome Zeringue <Jerome.Zeringue@LA.GOV>
Date: Thu, 10 Jun 2010 17:53:36 -0500
To: 'michelle.c.daigle@usace.army.mil' <michelle.c.daigle@usace.army.mil>;
Antoinette DeBosier <Antoinette.DeBosier@LA.GOV>
Subject: FW: EUA 10-052 HESCO Baskets Cameron Parish

FYI
Please let me know if you need more info.
Thanks

Jerome Zeringue
Deputy Director
[\[cid:image001.jpg@01CB08C5.F3126680\]](#)
450 Laurel Street, Baton Rouge, LA 70801
[REDACTED] (Phone)
[REDACTED] (Fax)
jzee@la.gov <<mailto:sandy.trahan@la.gov>> (Email)

From: Karl Morgan
Sent: Thursday, June 10, 2010 4:52 PM
To: la2tsnws1; 'james.b.mcpherson@uscg.mil'
Cc: Jerome Zeringue; Louis Buatt; Stephen Chustz (DNR); Bob Harper; 'Farabee, Michael V MVN'
Subject: EUA 10-052 HESCO Baskets Cameron Parish

Herman, Darlene C MVN

From: Duke, Ronnie W MVN
Sent: Thursday, June 17, 2010 9:13 AM
To: Herman, Darlene C MVN
Subject: FW: Cameron Parish Emergency Permit for Hesco Baskets

For your information and action!!!

-----Original Message-----

From: Patrick Landry (DNR) [mailto:Patrick.Landry@LA.GOV]
Sent: Wednesday, June 16, 2010 7:31 PM
To: Duke, Ronnie W MVN
Subject: Cameron Parish Emergency Permit for Hesco Baskets

Ronnie,

I am putting an official request for authorization for you so that an emergency permit can be issued for the Hesco basket placement in Cameron Parish. Jerome Zeringue has asked me to get you the information needed to get the request moving.

Could you call me Thursday morning on my cell at [REDACTED] to discuss exactly what you need.

Thanks.

Patrick J. Landry, P.E.

Engineer Supervisor

Office of Coastal Protection & Restoration (OCPR)

Lafayette Field Office

P.O. Box 62027

Lafayette, La. 70596

[REDACTED]

[REDACTED] (fax)

email: patrick.landry@la.gov <mailto:patrick.landry@la.gov>



BOBBY JINDAL
GOVERNOR

ROBERT D. HARPER
SECRETARY

State of Louisiana
DEPARTMENT OF NATURAL RESOURCES
OFFICE OF COASTAL MANAGEMENT

June 10, 2010

CERTIFIED MAIL
NO. 00 8257 0855

Cameron Parish
P.O. Box 374
Cameron, LA 70631
Attn: Clifton Hebert



RE: EUA 10-052

Cameron Parish

Description: Emergency placement of HESCO Baskets and Sandbags/sand. HESCO Baskets will be located 50' to 100' seaward of vegetated areas. There will be no impacts to vegetated areas. There are no HESCO baskets on the Rockefeller Wildlife Management Area. Equipment and HESCO Baskets will be airdropped or brought in by barge. A small bobcat will be brought in by barge. No additional dredge or fill is required.

Location: (238) Lat. 29° 42' 19.60"N, Long. 93° 48' 34.61"W;
(239) Lat. 29° 44' 00.09"N, Long. 93° 44' 25.29"W;
(240) Lat. 29° 45' 52.43"N, Long. 93° 19' 49.68"W;
(242) Lat. 29° 45' 58.34"N, Long. 93° 09' 38.54"W;
(245) Lat. 29° 45' 59.65"N, Long. 93° 29' 23.58"W;
(243) Lat. 29° 44' 47.12"N, Long. 93° 40' 38.96"W;
(246) Lat. 29° 46' 04.44"N, Long. 93° 25' 03.44"W;
(228) Lat. 29° 45' 50.15"N, Long. 93° 22' 23.03"W;
Access to the site: from Highway 82 onto beach.

Cameron Parish, LA

Dear Mr. Hebert:

We have reviewed the information presented to the Office of Coastal Management (OCM) in your Emergency Use Authorization amendment request dated June 10, 2010. Pursuant to the provisions contained in the LAC (Title 43, Part I, Chapter 7 §723.B.3.), the Emergency Use Authorization request is hereby granted. This Emergency Use Authorization provides only for that work necessary to accomplish that work described above necessary to protect the marshlands from oil spill contamination and is contingent upon acceptance of the following conditions:

Post Office Box 44487 • Baton Rouge, Louisiana 70804-4487
617 North Third Street • 10th Floor • Suite 1078 • Baton Rouge, Louisiana 70802
(225) 342-7591 • Fax (225) 342-9439 • <http://www.dnr.louisiana.gov>

An Equal Opportunity Employer

1. This Emergency Use Authorization is strictly limited to the activity as described in your request and accompanying plats.
2. Dredge and fill activities for site access are not authorized unless specifically described in the work statement of this letter.
3. The applicant agrees, by virtue of the commencement of authorized activities, to submit to OCM, a complete application packet (\$100 application fee, Joint Application Form, vicinity plats, plan plats, cross section plats, etc.) for the activity not more than thirty (30) days from the date of this authorization. You may obtain a free application packet by calling our office at (225) 342-7591 or (800)-267-4019; or by visiting our website at <http://www.dnr.state.la.us/crm/coastmgt/cup/cup.asp>.
4. The applicant agrees, by virtue of the commencement of authorized activities, to avoid to the maximum extent practicable, vegetated wetland impacts, and if necessary to mitigate for those unavoidable adverse impacts to vegetated wetlands, including submerged aquatics, should OCM determine that mitigation is necessary. Should OCM deem mitigation to be necessary, the applicant agrees, by virtue of the commencement of authorized activities, to submit and fulfill a mitigation plan that has been approved by OCM.
5. The applicant agrees, by virtue of the commencement of authorized activities, to adjust, alter, or remove any structure or other evidence of the authorized emergency use if, in the sole opinion of OCM, it proves to be beyond the scope of the authorized activity or has been abandoned.
6. The applicant agrees, by virtue of the commencement of authorized activities, to hold and save the State of Louisiana, the Department of Natural Resources (DNR), and their officers and employees harmless from any damage to persons or property which might result from the emergency use.
7. The applicant agrees, by virtue of the commencement of authorized activities, to certify that the emergency use has been completed in an acceptable and satisfactory manner and in accordance with the plans and specifications approved by OCM as referenced herein. OCM may, when it deems appropriate, require that such certification be given by a registered engineer.
8. The applicant agrees, by virtue of the commencement of authorized activities, to ensure that this Emergency Use Authorization, or a copy thereof, shall be available for inspection at the work site at all times during operations.

9. The applicant agrees, by virtue of the commencement of authorized activities, to notify OCM of the date on which initiation of the authorized emergency activity began. The applicant shall notify OCM by mailing the enclosed green initiation card on the date of initiation of the authorized activities.
10. The applicant agrees, by virtue of the commencement of authorized activities that should changes in the location or the section of the existing waterways, or in the generally prevailing conditions in the vicinity be required in the future, in the public interest, applicant shall remove the sandbags and restore the site upon request of OCM.
11. Unless otherwise specified, this Emergency Use Authorization will expire 30 days from the date of this letter, if the work has not been initiated or if the applicant has not submitted a complete Coastal Use Permit Application to OCM for the authorized activity. This expiration condition will be waived only if the applicant notifies OCM of the reason(s) for the delay and proposes an acceptable schedule for initiation of the work, or submits a complete Coastal Use Permit Application.
12. The following conditions have been provided by the Louisiana Department of Wildlife and Fisheries

Ecological Studies:

The sand utilized in this project shall be free of contamination and suitable for use in coastal restoration projects.

Sand bags and slings should be constructed of benign materials and in such a manner that they do/will not pose a threat to fish and wildlife (e.g. birds, marine mammals, turtles, etc.) through entanglement, entrapment, ingestion, etc.

Louisiana Natural Heritage Program:

The Louisiana Natural Heritage Database indicates the presence of bird nesting colonies within one mile of this proposed project. If the project will be occurring during the nesting season (Feb 16th - Sept. 15th) please consult with the Michael Seymour the Louisiana Natural Heritage Program Ornithologist at [REDACTED]

Our Database also indicates that several federally listed or state rare species and natural communities are known to occur in the area. These species and communities include sea piping plover, grass beds, coastal mangroves, and manatees.

Fisheries:

The structures (i.e. hesco baskets and sand bags) must be removed entirely after threat of oil entering the project area is over. That should be defined specifically as within 30 days of the end of significant oiling of area beaches.

Wildlife Management Area: (Rockefeller WMA and Game Preserve)

Prior to any activities on Rockefeller Refuge please contact Mr. Guthrie Perry (337) 538 - 2276 to coordinate details of the project. Additionally the refuge would like to work with all parties involved to locate specific sites for placement of HESCO/Sand bags for plug construction. The refuge would like the discretion to leave sand dykes in place after the threat of the oil spill has ended. No dykes will be left in place that would restrict egress and ingress of marine organisms.

13. In order to ensure the safety of all parties, the permittee shall contact the Louisiana One Call System (1-800-272-3020) a minimum of 48 hours prior to the commencement of any excavation (digging, dredging, jetting, etc.) or demolition activity.
14. All hard structures (including but not limited to sheet pile and riprap) must be marked/lighted in accordance with U. S. Coast Guard regulations. These markers/lights, if required, must be maintained at the site until such time as all potential hazards to navigation are removed. All hard structures shall be removed upon the determination by State and Federal regulatory authorities that there is no longer a significant risk of contamination from the BP Horizon Oil spill to lands in this project area or within two (2) years from the date of this signed authorization, whichever comes first, unless specifically directed to handle otherwise by the ATF permit for this activity.
15. Please be aware that pipelines/flowlines may be in the vicinity of the proposed HESCO Baskets and Sandbag locations. Every effort must be made to avoid damage to these potential lines.
16. The applicant shall provide post-project photographs clearly showing the entire permitted work areas. The post-project documentation shall be acquired (photos actually taken) and submitted within 15 days following completion of the project. The applicant shall notify OCM of the date of completion of permitted activities within 5 working days of completion.
17. This authorization is not valid unless the applicant agrees to the terms and conditions provided for herein by executing in the space provided below.

EUA 10-052
Cameron Parish
June 10, 2010
Page 5

Should you have any questions or need additional help, please feel free to contact Christine Charrier, Permits Program Manager, at [REDACTED]

Sincerely,



Karl Morgan,
Acting Administrator

AGREED TO AND ACCEPTED this _____ day of _____, 200_____

by _____
(applicant's signature)

KM/kl

Attachments (green card and plats)

CC: Pete Serio, COE w/plats
David Butler, LDWF w/plats
Peggy Rooney, OCM/SS w/plats
Kaili Mills, OCM/FI w/plats
Myles Hebert, Cameron Parish w/plats

OBJECTID	Id	Priority	Date	Parish	X	Y	SHAPE_Leng	Class	Notes
238	35	1	5/11/2010	Cameron	-93.80961476870	29.70544566890	5630	3	2 4ft overtop use existing beach material
239	32	1	5/11/2010	Cameron	-93.74035758330	29.73335754240	5266	3	2 4ft overtop use existing beach material
240	34	1	5/11/2010	Cameron	-93.33046582570	29.76456470570	2341	3	beach scour 3ft tide goes into marsh HESCO
242	31	1	5/11/2010	Cameron	-93.16070555570	29.76620470060	1085	3	many small washouts
245	29	1	5/11/2010	Cameron	-93.48988293660	29.76656883060	23786	3	many small medium 2 4ft washouts
243	30	1	5/11/2010	Cameron	-93.67748755610	29.74642304570	691	3	2 4ft overtop use existing beach material
246	29	1	5/13/2010	Cameron	-93.41762341230	29.76790136860	3549	3	block culverts many washouts HESCO
228	33	1	5/11/2010	Cameron	-93.37306523100	29.76393100360	5249	3	block culverts many washouts HESCO

Cameron Parish HESCO/Sand - West Cameron

Legend

Priority

- 1 - Tier 1
- 2 - Tier 2
- 3 - Tier 3
- 4 - Tier 3


LA_Protection_Strategies

Class

- 1 Protection Strategy Boom
- HESCO/Sand
- Protection Strategy
- Protection Strategy Sorbent Boom
- Parish Boundary

239

238



Cameron Parish HESCO/Sand - West Cameron

Legend

Priority

- 1 - Tier 1
- 2 - Tier 2
- 3 - Tier 3
- 4 - Tier 3

LA_Protection_Strategies

Class

- 1
- Protection Strategy Boom
- HESCO/Sand
- Protection Strategy
- Protection Strategy Submergent Boom
- Parish Boundary

246

228

240



Cameron Parish HESCO/Sand - West Cameron

242

Legend

Priority

- 1- Tier 1
- 2- Tier 2
- 3- Tier 3
- 4- Tier 3

LA_Protection_Strategies

Class

- 1
- Protection Strategy Boom
- HESCO/Sand
- Protection Strategy
- Protection Strategy Sorbent Boom
- Parish Boundary

Cameron Parish HESCO/Sand - West Cameron

Legend

Priority

- 1 - Tier 1
- 2 - Tier 2
- 3 - Tier 3
- 4 - Tier 3

LA_Protection_Strategies

Class

- 1
- Protection Strategy Boom
- HESCO/Sand
- Protection Strategy
- Protection Strategy Sorbent Boom
- Parish Boundary

245

243



2010-01335-WB



BOBBY JINDAL
GOVERNOR

ROBERT D. HARPER
SECRETARY

State of Louisiana
DEPARTMENT OF NATURAL RESOURCES
OFFICE OF COASTAL MANAGEMENT

Never applied to
Corps for board roads

June 22, 2010

CERTIFIED MAIL
NO. 00 82571043

Cameron Parish
P.O. Box 374
Cameron, LA 70631
Attn: Clifton Hebert



RE: **EUA 10-052 (Amended)**
Cameron Parish

Description: Emergency placement of HESCO Baskets and Sandbags/sand. HESCO Baskets will be located 50' to 100' seaward of vegetated areas. There will be no impacts to vegetated areas. There are no HESCO baskets on the Rockefeller Wildlife Management Area. Equipment and HESCO Baskets will be airdropped or brought in by barge. A small bobcat will be brought in by barge. No additional dredge or fill is required.

Location: (238) Lat. 29° 42' 19.60"N, Long. 93° 48' 34.61"W;
(239) Lat. 29° 44' 00.09"N, Long. 93° 44' 25.29"W;
(240) Lat. 29° 45' 52.43"N, Long. 93° 19' 49.68"W;
(242) Lat. 29° 45' 58.34"N, Long. 93° 09' 38.54"W;
(245) Lat. 29° 45' 59.65"N, Long. 93° 29' 23.58"W;
(243) Lat. 29° 44' 47.12"N, Long. 93° 40' 38.96"W;
(246) Lat. 29° 46' 04.44"N, Long. 93° 25' 03.44"W;
(228) Lat. 29° 45' 50.15"N, Long. 93° 22' 23.03"W;
Access to the site: from Highway 82 onto beach.

Cameron Parish, LA

Amendment: Three temporary access board roads between the points 246 and 228. Proposed Entrances 1 and 2 will measure 16' x 75' each, and Entrance 3 will be 16' x 100' with a 50' x 50' turnaround area. The width of the Right of Way required to install the board roads will be 40'.

Entrance 1: Lat. 29° 46' 02"N, Long. 93° 23' 38"W;
Entrance 2: Lat. 29° 46' 01"N, Long. 93° 23' 26"W;
Entrance 3: Lat. 29° 45' 59"N, Long. 93° 23' 26"W;

Dear Mr. Hebert:

We have reviewed the information presented to the Office of Coastal Management (OCM) in your Emergency Use Authorization amendment request dated June 20, 2010. Pursuant to the provisions contained in the LAC (Title 43, Part I, Chapter 7 §723.B.3.), the Emergency Use Authorization request is hereby granted. This Emergency Use Authorization provides only for that work necessary to accomplish that work described above necessary to protect the marshlands from oil spill contamination and is contingent upon acceptance of the following conditions:

1. This Emergency Use Authorization is strictly limited to the activity as described in your request and accompanying plats.
2. Dredge and fill activities for site access are not authorized unless specifically described in the work statement of this letter.
3. The applicant agrees, by virtue of the commencement of authorized activities, to submit to OCM, a complete application packet (\$100 application fee, Joint Application Form, vicinity plats, plan plats, cross section plats, etc.) for the activity not more than thirty (30) days from the date of this authorization. You may obtain a free application packet by calling our office at (225) 342-7591 or (800)-267-4019; or by visiting our website at <http://www.dnr.state.la.us/crm/coastmgt/cup/cup.asp>.
4. The applicant agrees, by virtue of the commencement of authorized activities, to adjust, alter, or remove any structure or other evidence of the authorized emergency use if, in the sole opinion of OCM, it proves to be beyond the scope of the authorized activity or has been abandoned.
5. The applicant agrees, by virtue of the commencement of authorized activities, to hold and save the State of Louisiana, the Department of Natural Resources (DNR), and their officers and employees harmless from any damage to persons or property which might result from the emergency use.
6. The applicant agrees, by virtue of the commencement of authorized activities, to certify that the emergency use has been completed in an acceptable and satisfactory manner and in accordance with the plans and specifications approved by OCM as referenced herein. OCM may, when it deems appropriate, require that such certification be given by a registered engineer.

7. The applicant agrees, by virtue of the commencement of authorized activities, to ensure that this Emergency Use Authorization, or a copy thereof, shall be available for inspection at the work site at all times during operations.
8. The applicant agrees, by virtue of the commencement of authorized activities, to notify OCM of the date on which initiation of the authorized emergency activity began. The applicant shall notify OCM by mailing the enclosed green initiation card on the date of initiation of the authorized activities.
9. The applicant agrees, by virtue of the commencement of authorized activities that should changes in the location or the section of the existing waterways, or in the generally prevailing conditions in the vicinity be required in the future, in the public interest, applicant shall remove the sandbags and restore the site upon request of OCM. All baskets and other manufactured items shall be removed within 6 months of cessation of spill response activities.
10. Unless otherwise specified, this Emergency Use Authorization will expire 30 days from the date of this letter, if the work has not been initiated or if the applicant has not submitted a complete Coastal Use Permit Application to OCM for the authorized activity. This expiration condition will be waived only if the applicant notifies OCM of the reason(s) for the delay and proposes an acceptable schedule for initiation of the work, or submits a complete Coastal Use Permit Application.
11. The following conditions have been provided by the Louisiana Department of Wildlife and Fisheries

Ecological Studies:

The sand utilized in this project shall be free of contamination and suitable for use in coastal restoration projects.

Sand bags and slings should be constructed of benign materials and in such a manner that they do/will not pose a threat to fish and wildlife (e.g. birds, marine mammals, turtles, etc.) through entanglement, entrapment, ingestion, etc.

Louisiana Natural Heritage Program:

The Louisiana Natural Heritage Database indicates the presence of bird nesting colonies within one mile of this proposed project. If the project will be occurring during the nesting season (Feb 16th - Sept. 15th) please consult with the Michael Seymour the Louisiana Natural Heritage Program Ornithologist at [REDACTED]

Our Database also indicates that several federally listed or state rare species and natural communities are known to occur in the area. These species and

communities include sea piping plover, grass beds, coastal mangroves, and manatees.

Fisheries:

The structures (i.e. hesco baskets and sand bags) must be removed entirely after threat of oil entering the project area is over. That should be defined specifically as within 30 days of the end of significant oiling of area beaches.

Wildlife Management Area: (Rockefeller WMA and Game Preserve)

Prior to any activities on Rockefeller Refuge please contact Mr. Guthrie Perry (337) 538 - 2276 to coordinate details of the project. Additionally the refuge would like to work with all parties involved to locate specific sites for placement of HESCO/Sand bags for plug construction. The refuge would like the discretion to leave sand dykes in place after the threat of the oil spill has ended. No dykes will be left in place that would restrict egress and ingress of marine organisms.


12. In order to ensure the safety of all parties, the permittee shall contact the Louisiana One Call System (1-800-272-3020) a minimum of 48 hours prior to the commencement of any excavation (digging, dredging, jetting, etc.) or demolition activity.
13. All hard structures (including but not limited to sheet pile and riprap) must be marked/lighted in accordance with U. S. Coast Guard regulations. These markers/lights, if required, must be maintained at the site until such time as all potential hazards to navigation are removed. All hard structures shall be removed upon the determination by State and Federal regulatory authorities that there is no longer a significant risk of contamination from the BP Horizon Oil spill to lands in this project area or within two (2) years from the date of this signed authorization, whichever comes first, unless specifically directed to handle otherwise by the ATF permit for this activity.
14. Please be aware that pipelines/flowlines may be in the vicinity of the proposed HESCO Baskets and Sandbag locations. Every effort must be made to avoid damage to these potential lines.
15. The applicant shall provide post-project photographs clearly showing the entire permitted work areas. The post-project documentation shall be acquired (photos actually taken) and submitted within 15 days following completion of the project. The applicant shall notify OCM of the date of completion of permitted activities within 5 working days of completion.

16. The access roads shall be boarded and impacts shall be minimized and avoided to the maximum extent practicable. If emergent wetlands are adversely and permanently impacted by the proposed activity, suitable compensatory mitigation shall be provided by the applicant. This could include vegetative plantings or any additional requirements, which OCM determines as necessary. Should OCM deem mitigation to be necessary, the applicant agrees, by virtue of the commencement of authorized activities, to submit and fulfill a mitigation plan that has been approved by OCM.

17. This authorization is not valid unless the applicant agrees to the terms and conditions provided for herein by executing in the space provided below.

Should you have any questions or need additional help, please feel free to contact Christine Charrier, Permits Program Manager, at [REDACTED]

Sincerely,



Karl Morgan,
Acting Administrator

AGREED TO AND ACCEPTED this _____ day of _____, 200 _____

by _____
(applicant's signature)

KM/kl

Attachments (green card and plats)

CC: Pete Serio, COE w/plats
David Butler, LDWF w/plats
Peggy Rooney, OCM/SS w/plats
Kaili Mills, OCM/FI w/plats
Myles Hebert, Cameron Parish w/plats



246 / 228



14 T2



Estuary #2



Entrance #2

Cameron Parish HESCO/Sand - West Cameron

Legend


Priority

- 1- Pr 1
- 2- Pr 2
- 3- Pr 3
- 4- Pr 3

A_Protection_Strate ples

Class

- Restoration Strategy Areas
- HESCO/Sand
- Protection Strategy
- Produce Strategy
- Parish Boundary



Cameron Parish HESCO/Sand - West Cameron

Legend

Priority


- 1 - Tier 1
- 2 - Tier 2
- 3 - Tier 3
- 4 - Tier 4

LA_Protection_Strategies

Class

- 1
- 2 - Protection Strategy Scum
- 3 - HESCO/Sand
- 4 - Protection Strategy
- 5 - Protection Strategy Smart Boom

Project Boundary



Cameron Parish HESCO/Sand - West Cameron

242

Legend

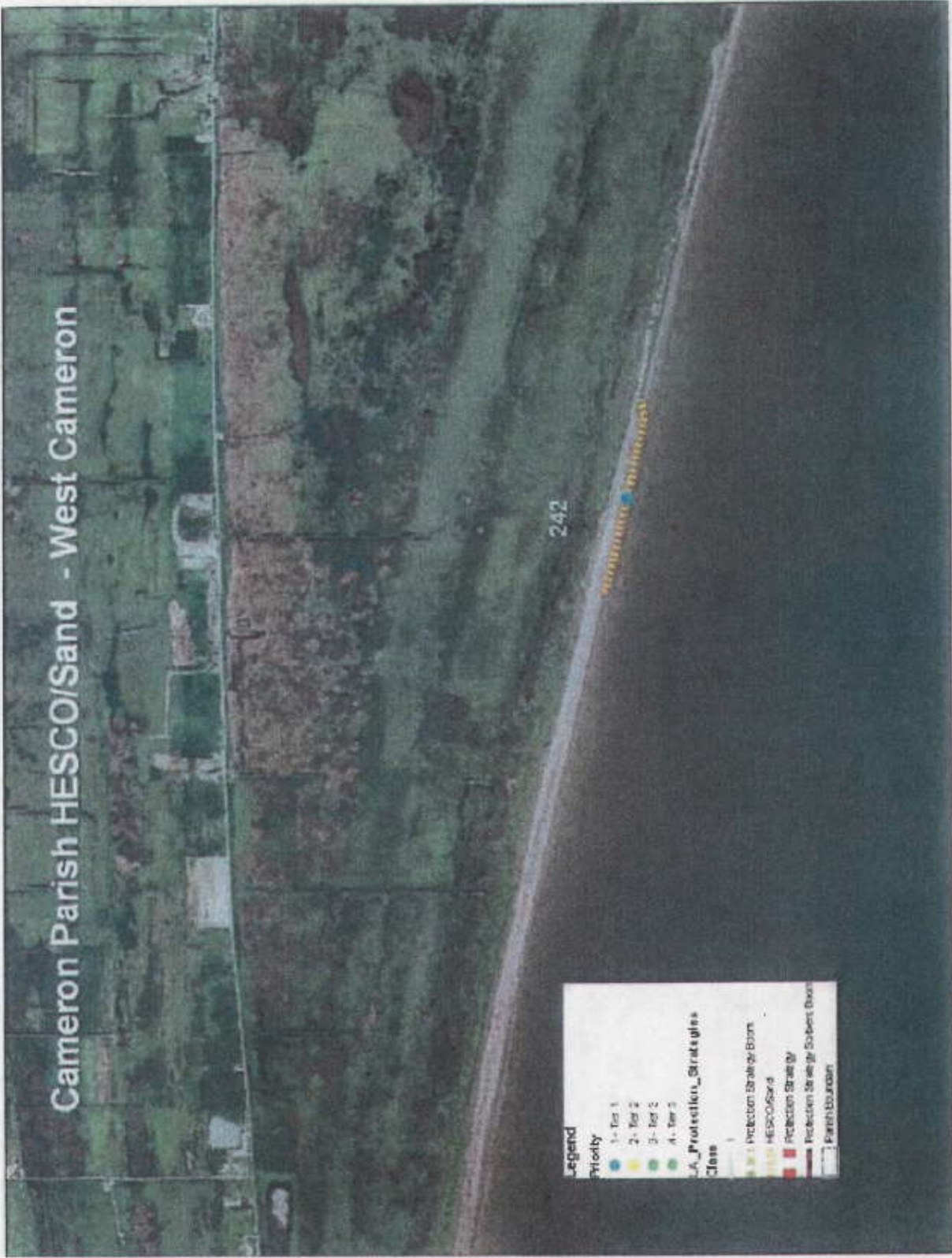
Priority

- 1 - Tier 1
- 2 - Tier 2
- 3 - Tier 3
- 4 - Tier 4

LA_Protection_Strategies

Class

- 1 - Protection Strategy - Storm
- HESCO/Sand
- Protection Strategy
- Protection Strategy - Sobered Down
- Parish Boundary



Cameron Parish HESCO/Sand - West Cameron

Legend

Priority

- 1 - Tier 1
- 2 - Tier 2
- 3 - Tier 3
- 4 - Tier 4

LA_Protection_Strategies

Class

- Protection Strategy Boom
- HESCO/Sand
- Protection Strategy
- Protection Strategy Soment Boom
- Parish Boundary



DECISION DOCUMENT FOR NATIONWIDE PERMIT (NWP)/REGIONAL
GENERAL PERMIT (RGP) VERIFICATION

ORM Number: MVN 2010-1335 WB

Applicant: Cameron Parish

Project Location (Waterway, Section, Township, Range, City, County, State): Hesco Basket
from Freshwater Bayou to Johnsons Bayou in Cameron Parish

Receipt Date: 6/8/2010 Complete: Yes No

Additional Information Requested Date: 6/11/2010

Application Complete Date: 6/11/2010

Waters of the US:

*see Jurisdictional Determination form(s) dated:

Authority: Section 10 Section 404 Section 103

Project Description (Describe activities in waters of the U.S. authorized by verification): Install
Hesco Baskets from Freshwater Bayou to Johnson Bayou in Cameron Parish

Project Purpose: to prevent oil encroachment

Type of Permit Verified: NWP , No.
RGP , No. 20
PGP I II

Pre-construction Notification Required: Yes No

Coordination with Agencies/Tribes: Yes No Date:

Commenting Agencies:

US Fish and Wildlife Service

US Environmental Protection Agency

National Marine Fisheries Service

State Agency (if checked, list commenting state agencies)

State Historic Preservation Office

Other:

Substantive Issues and Corps Resolution:

Compliance with Other Federal Laws (If specific law is not applicable write *N/A* in the adjacent text box):

a) Endangered Species Act:

Name of species present:

Effects determination:

Date of Service(s) concurrence:

Basis for "no effect" determination:

Additional information (optional):

b) Magnuson-Stevens Act (Essential Fish Habitat):

Name of species present:

Effects determination:

Date of Service(s) concurrence:

Basis for "no effect" determination:

Additional information (optional):

c) Section 106 of the National Historic Preservation Act:

Known site present: yes no

Survey required/conducted: yes no

Effects determination:

Rationale:

Date consultation complete (if necessary):

Additional information (optional):

d) Section 401 Water Quality Certification:

PGP I Blanket authorization

PGP II Required as condition of permit authorization.

Individual certification required: yes no

Issued waived denied

Additional information (optional):

e) Coastal Zone Management Act:

PGP I and PGP II Required as condition of permit authorization.

Individual certification required: yes no

Issued waived denied

Additional information (optional):

f) Wild and Scenic Rivers Act:

Project located on designated or "study" river: yes no

Managing agency:

Date written determination provided that the project will not adversely affect the

Wild and Scenic River designation or study status:
Additional information (optional):

g) Others (Specify):

Special Conditions Required: yes no (If yes, provide rationale for each required condition):
Special conditions were added to the permit

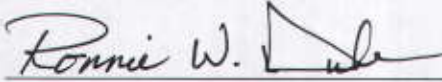
Compensatory Mitigation Required: yes no (If yes, provide rationale for compensatory mitigation required):

Determination: I have reviewed the proposed project and determined that the work will result in minimal individual and cumulative adverse effects on the aquatic environment.

This project complies with all terms and conditions of the general permit listed, including any applicable Regional Conditions.

Prepared by: 

Title: Env. Protect. Spec.

Reviewed by: 

Title: Chief, OD-SW

Date: June 14, 2010